

LEWES BONFIRE

5 November 2010

6 From **7.00pm** the **A275** south of its junction with **Ditchling Rd / B2116** will be closed. Between **5.00pm** and **7.00pm** this stretch of the A275 will remain open so that residents of **Nevill, Landport, Houndean** and **Winterbourne** can get home.

Road closures

In addition to the procession routes being closed from **5.00pm** a number of roads around the town will be closed during the evening. These road closures are shown on this map, numbered **1 - 6**.






5 The **A26 Malling Street** into Lewes (the Snail Roundabout) will be closed from **5.00pm**. Access for buses will be maintained.

4 **Mayhew Way** will be closed at **5.00pm** at its junction with **Church Lane**.

3 The **Offham Rd A2029** will be closed at **5.00pm** at its junction with the **A275**.

2 At the **Ashcombe Roundabout** the **A27** exit to **Brighton Rd** will be closed at **5.00pm**. There will be no access to Lewes

1 The **C7** will be closed at the **Kingston Rd** junction with **Wellgreen Lane** at **5.00pm**. Traffic going north will not get past this point and will have to divert through the **Wellgreen Lane C324** to gain access to the **A27**. There will be no parking or waiting on the **C7** north of the closure.

-  Roads closed from **5.00pm** and parking restrictions from **2.00pm**
-  Roads closed from **5.00pm** and parking restrictions from **5.00pm**
-  Roads closed from **7.00pm** and parking restrictions from **5.00pm**
-  **A26** and **A27** remain open for through traffic
-  Bonfire sites

